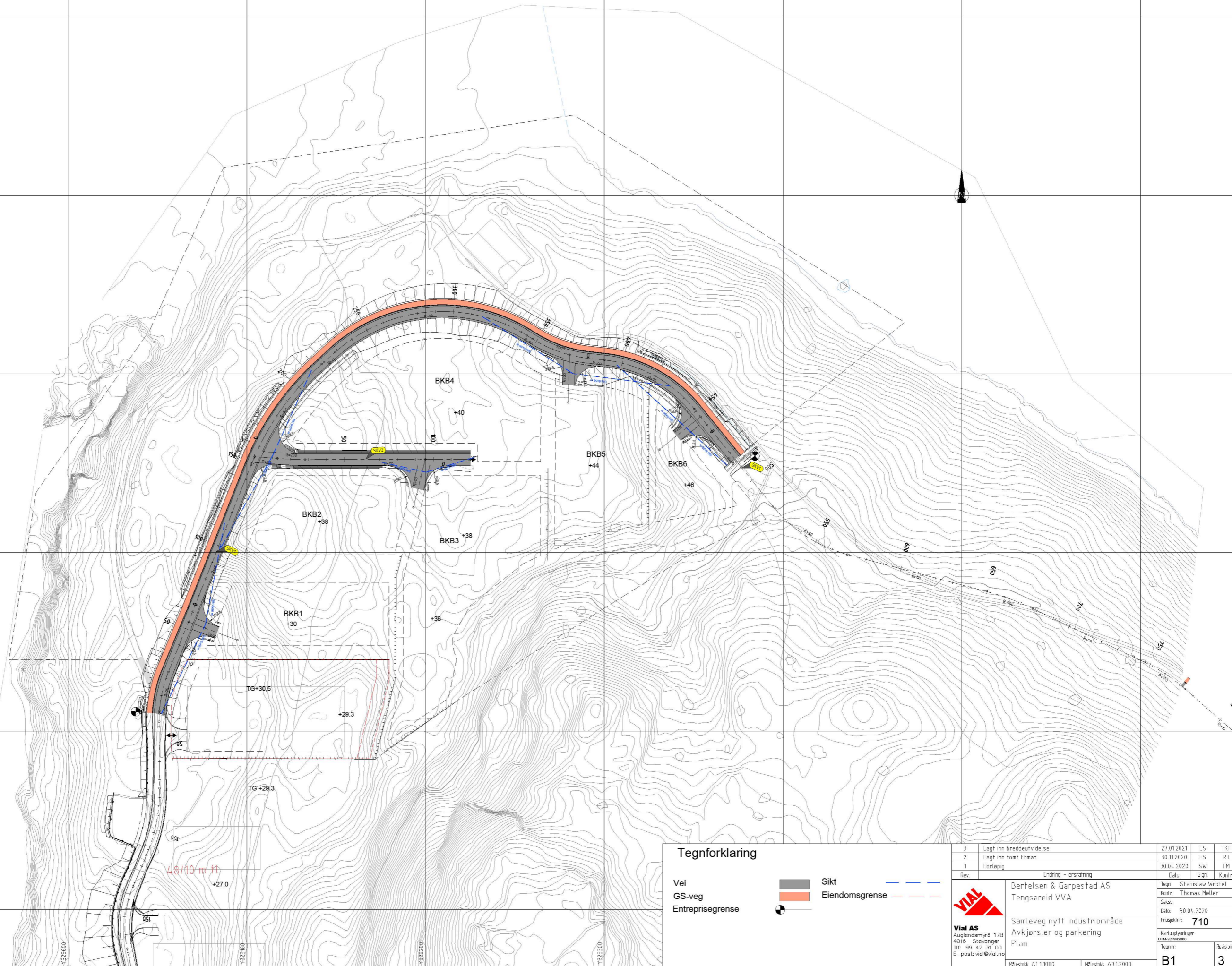


X6487000  
X6486900  
X6486800  
X6486700  
X6486600  
X6486500



**Tegnforklaring**

Vei		Sikt	
GS-veg		Eiendomsgrense	
Entreprisegrense			

3	Lagt inn breddeutvidelse	27.01.2021	CS	TKF
2	Lagt inn tomt Etman	30.11.2020	CS	RJ
1	Fortegning	30.04.2020	SW	TM
Rev.	Endring - erstating	Dato	Sikt	Kontr.
		Tegn: Stanislaw Wrobel		
		Kontr: Thomas Moller		
		Saksb:		
		Dato: 30.04.2020		
		Prosjektnr: 710		
		Kartopplysninger UTM-32 NZ2000		
		Tegnr:	Revisjon:	
		Målestokk A11:1000	Målestokk A31:2000	<b>B1</b>
				<b>3</b>

Y324900

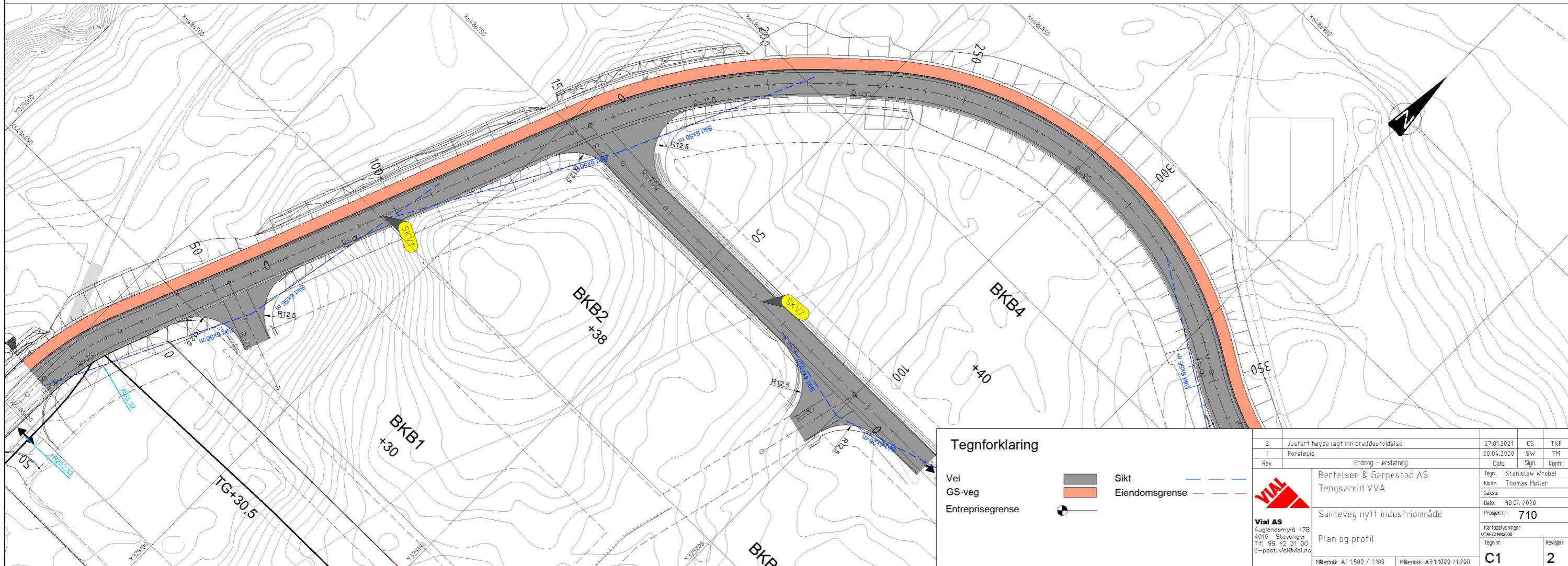
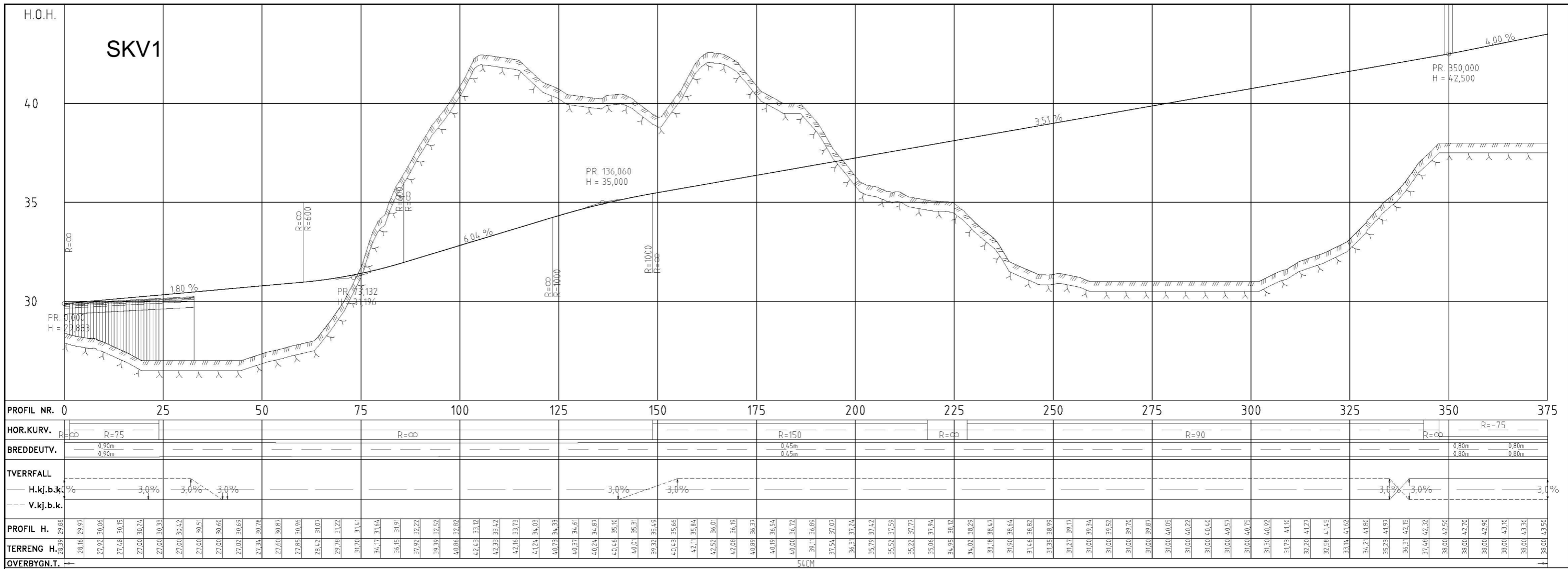
Y325000

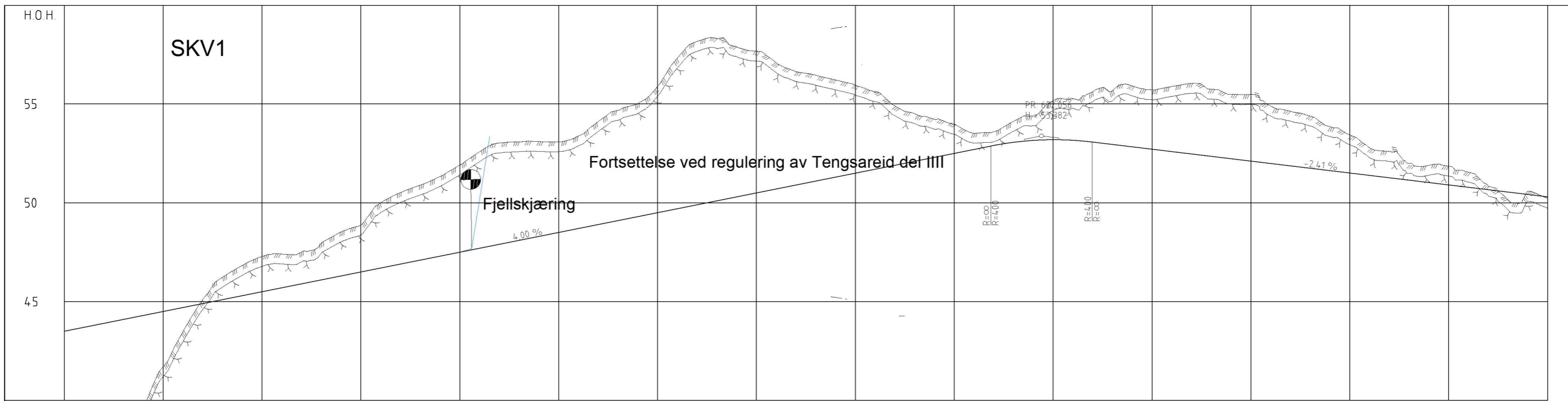
Y325100

Y325200

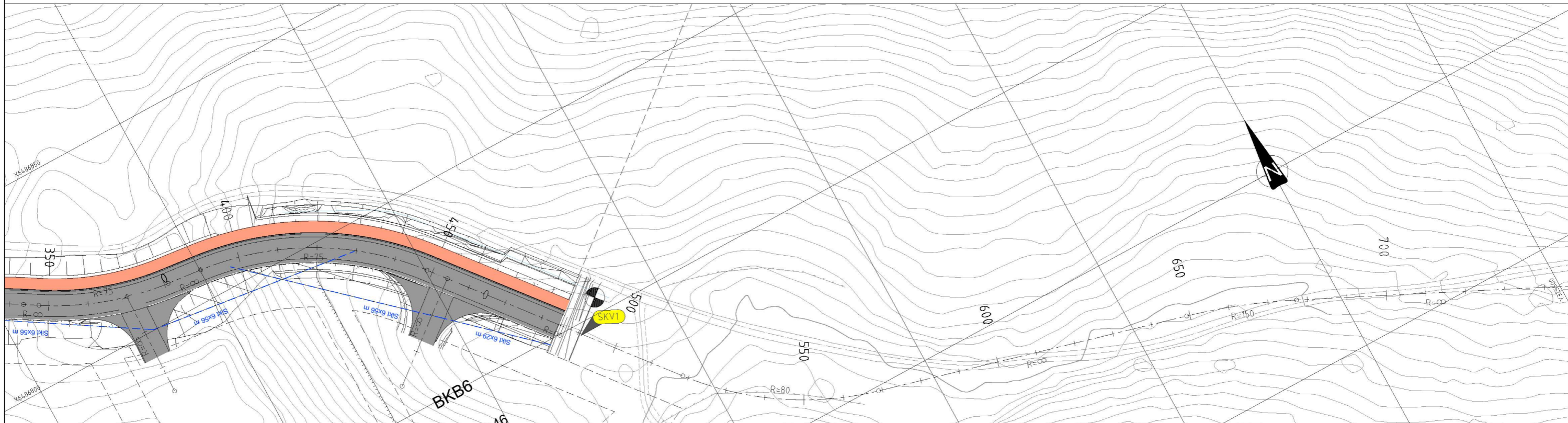
Y325300

4,8/10 m Ft  
+27,0





PROFIL NR.375	400	425	450	475	500	525	550	575	600	625	650	675	700	725	750
HOR. KURV.	R=-75	R=∞	R=75	R=∞	R=∞	R=80	R=∞	R=∞	R=∞	R=∞	R=150	R=∞	R=∞	R=∞	R=100
BREDDUTV.	0.80m 0.80m	0.75m 0.75m	0.80m 0.80m	0.80m 0.80m	0.80m 0.80m	0.80m 0.80m	0.80m 0.80m	0.80m 0.80m	0.80m 0.80m	0.80m 0.80m	0.45m 0.45m	0.45m 0.45m	0.45m 0.45m	0.45m 0.45m	0.45m 0.45m
TVERRFALL	H.kj.b.k. 3.0%	3.0%	3.0%	3.0%	3.0%	3.0%	3.0%	3.0%	3.0%	3.0%	3.0%	3.0%	3.0%	3.0%	3.0%
PROFIL H.	38.00	43.70	44.70	45.70	46.70	47.70	48.70	49.70	50.70	51.70	52.70	53.70	54.70	55.70	56.70
TERRENG H.	38.00	37.67	37.97	38.69	41.69	43.47	44.70	45.09	44.90	46.29	45.30	47.28	45.50	47.60	45.70
OVERBYGN.T.					54CM				54CM					54CM	



**Tegnforklaring**

- Vei: Grey line
- GS-veg: Orange line
- Entreprisegrense: Dashed line
- Sikt: Blue dashed line
- Eiendomsgrense: Red dashed line

2	Lagt inn breddeutvidelse	27.01.2021	CS	TKF
1	Foreløpig	30.04.2020	SW	TM
Rev.	Endring - erstatning	Dato	Sign.	Kontr.

**VIAL AS**  
 Auglendemyrø 17B  
 4016 Stavanger  
 Tlf: 99 42 31 00  
 E-post: vial@vial.no

**Bertelsen & Garpestad AS**  
 Tengsareid VVA  
 Samleveg nytt industriområde  
 Plan og profil

Prosjekt: **710**  
 Kartopplysninger  
 UTM-32 N26200  
 Tegnum: **C2**  
 Revisjon: **2**

Målestokk A11:500 / 1:100    Målestokk A31:1000 / 1:200