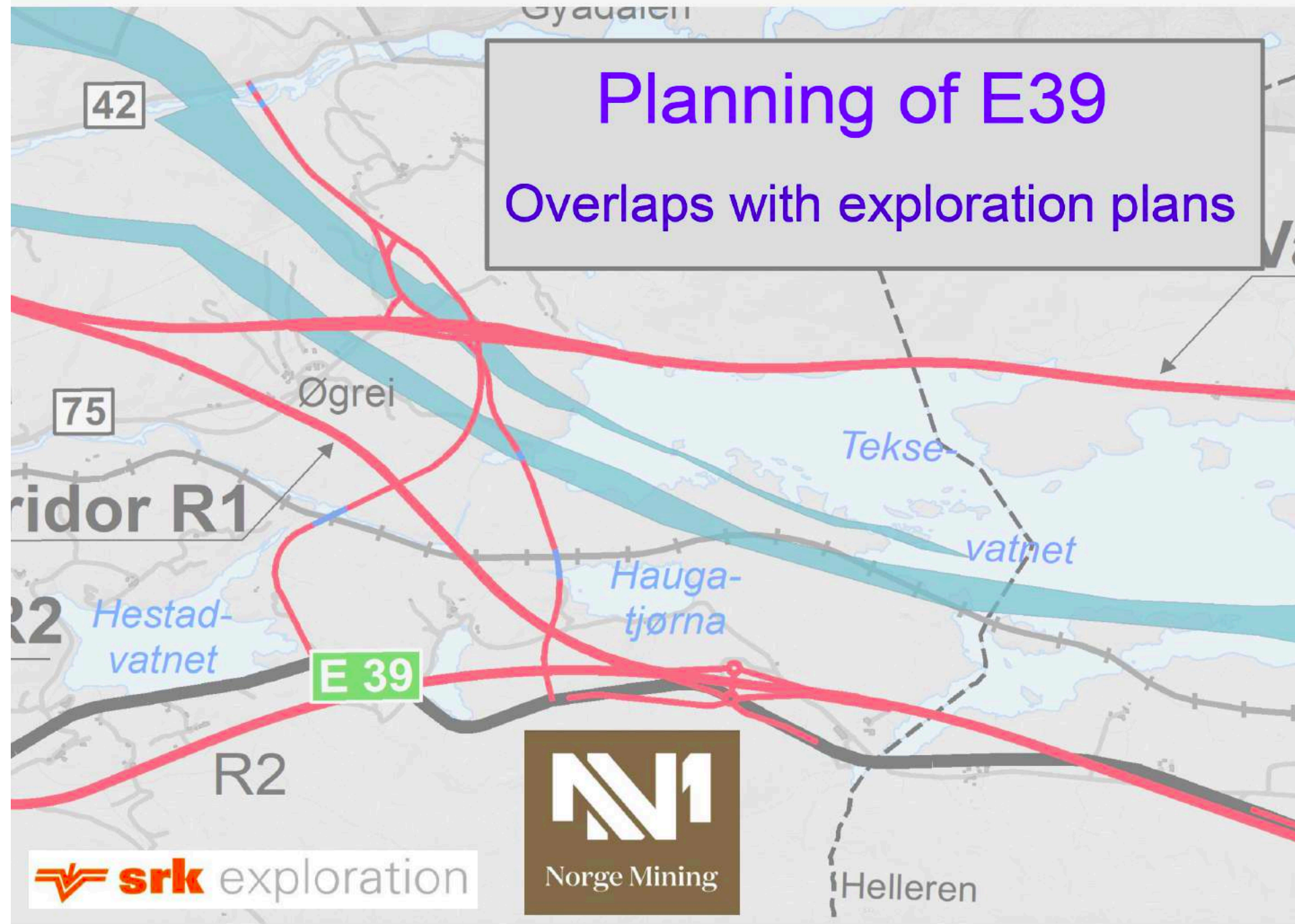


Norge Mining

Planning of E39

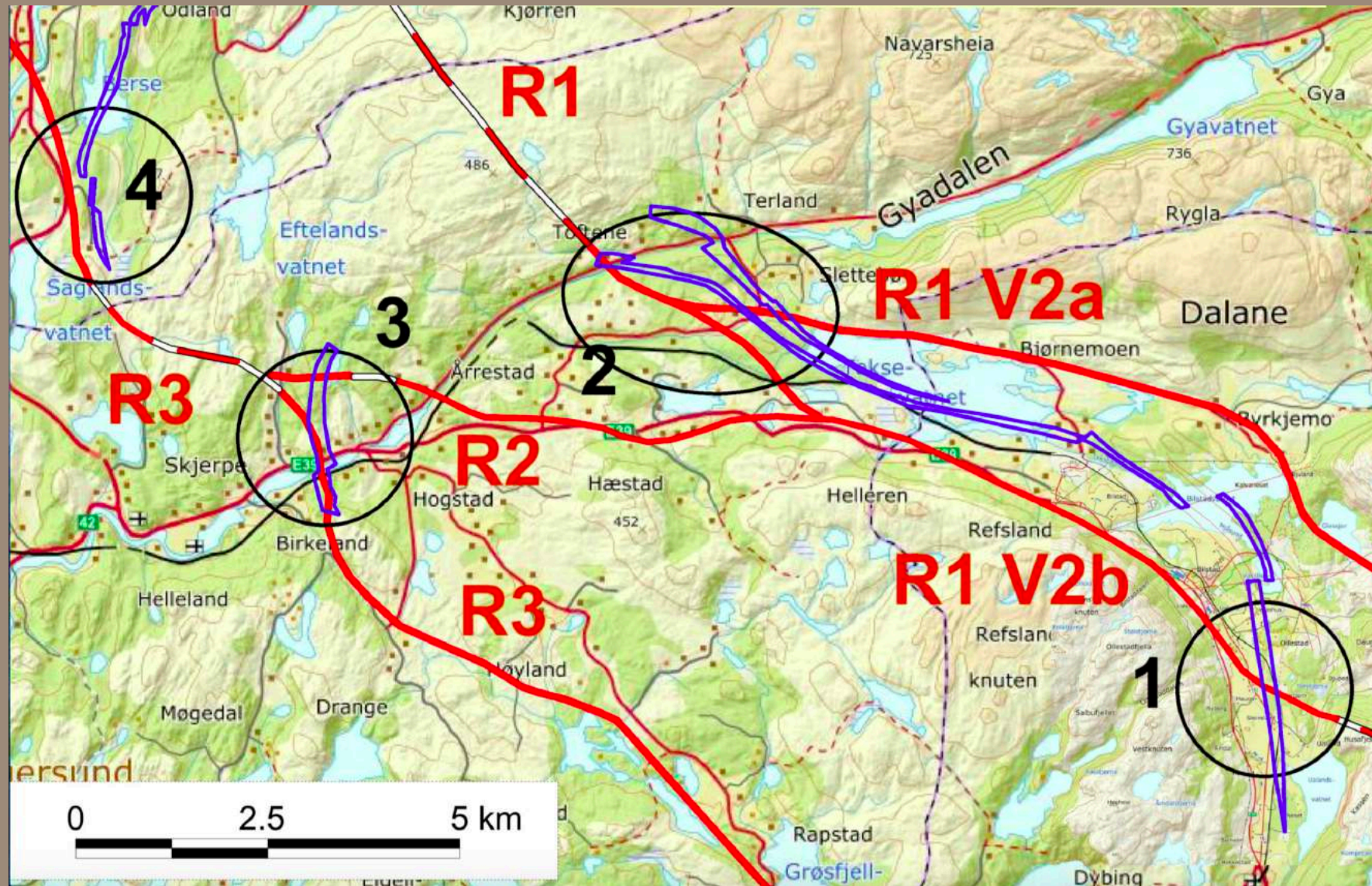
Overlaps with exploration plans



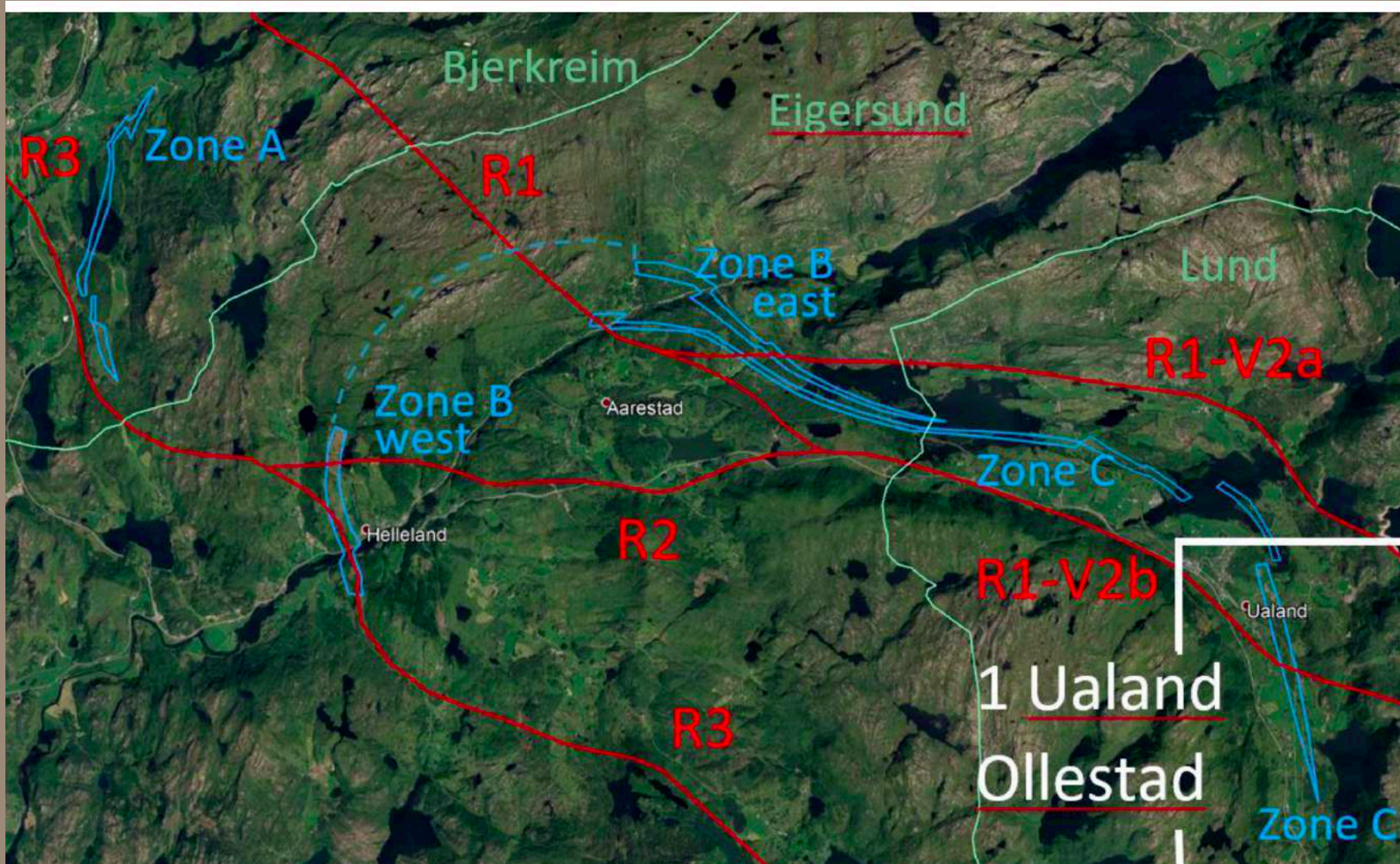
Planning of E39

Overlaps with exploration plans

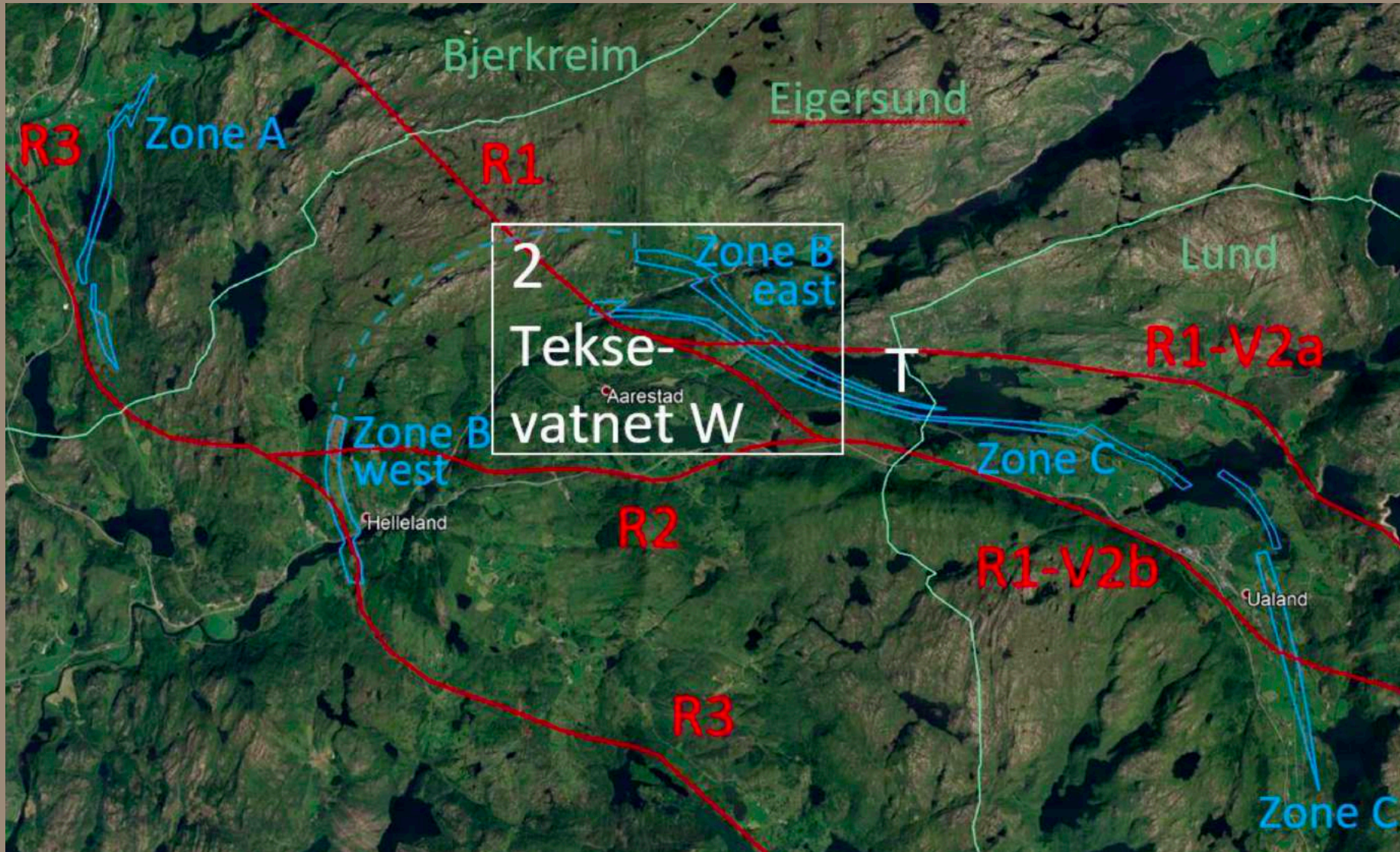
Four Areas of Overlap



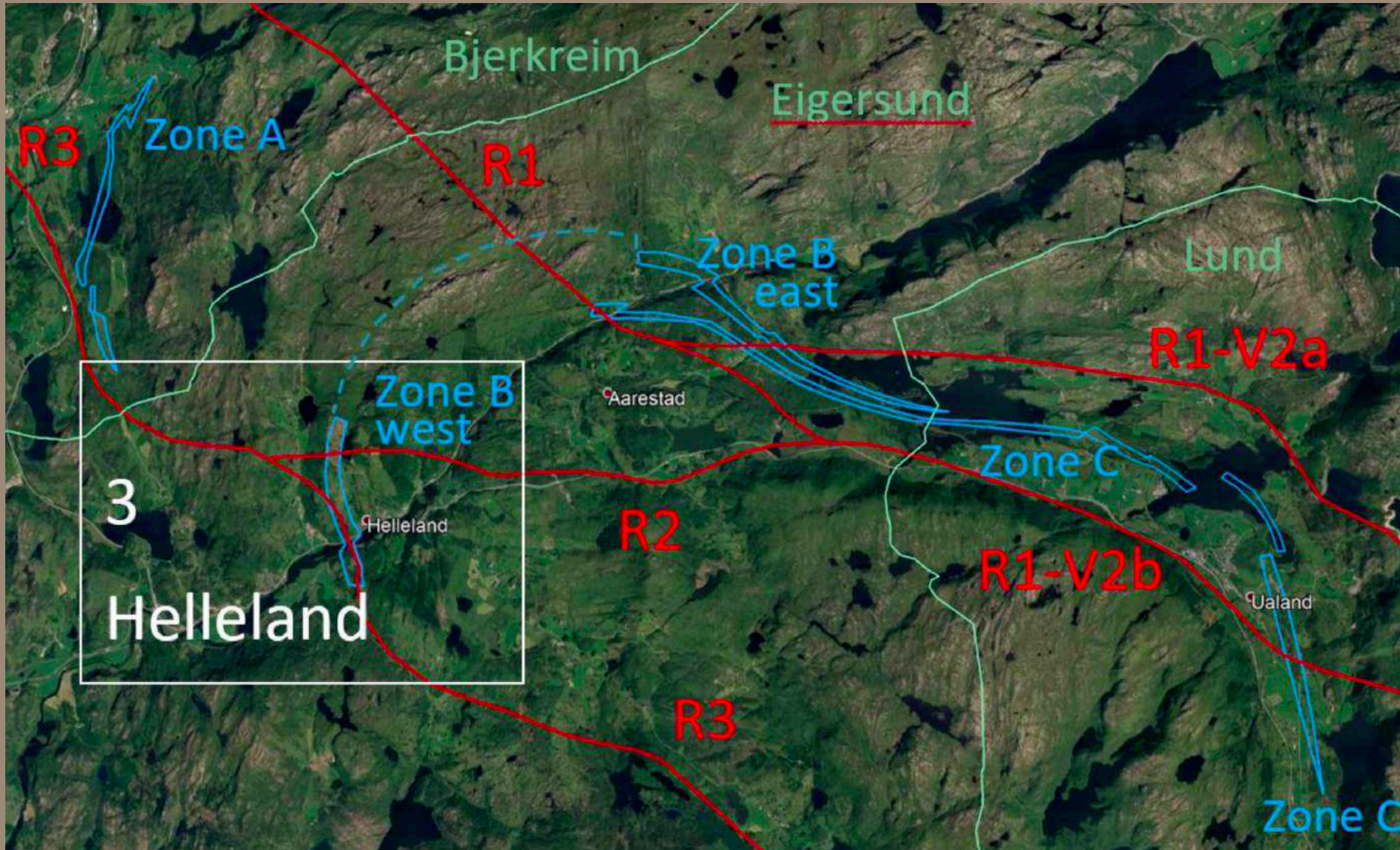
1 Ualand Ollestad



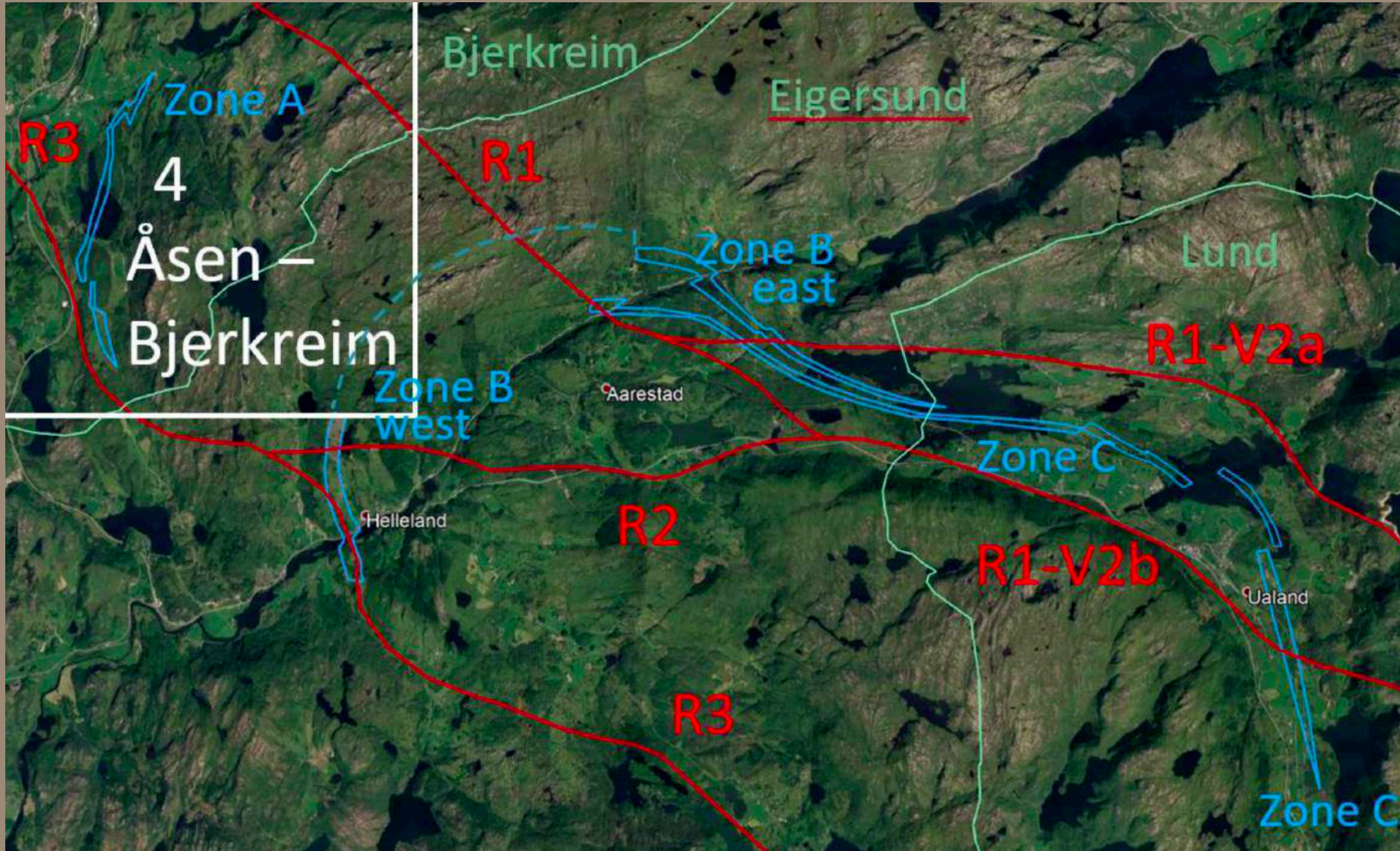
2 Tekse Vatnet W



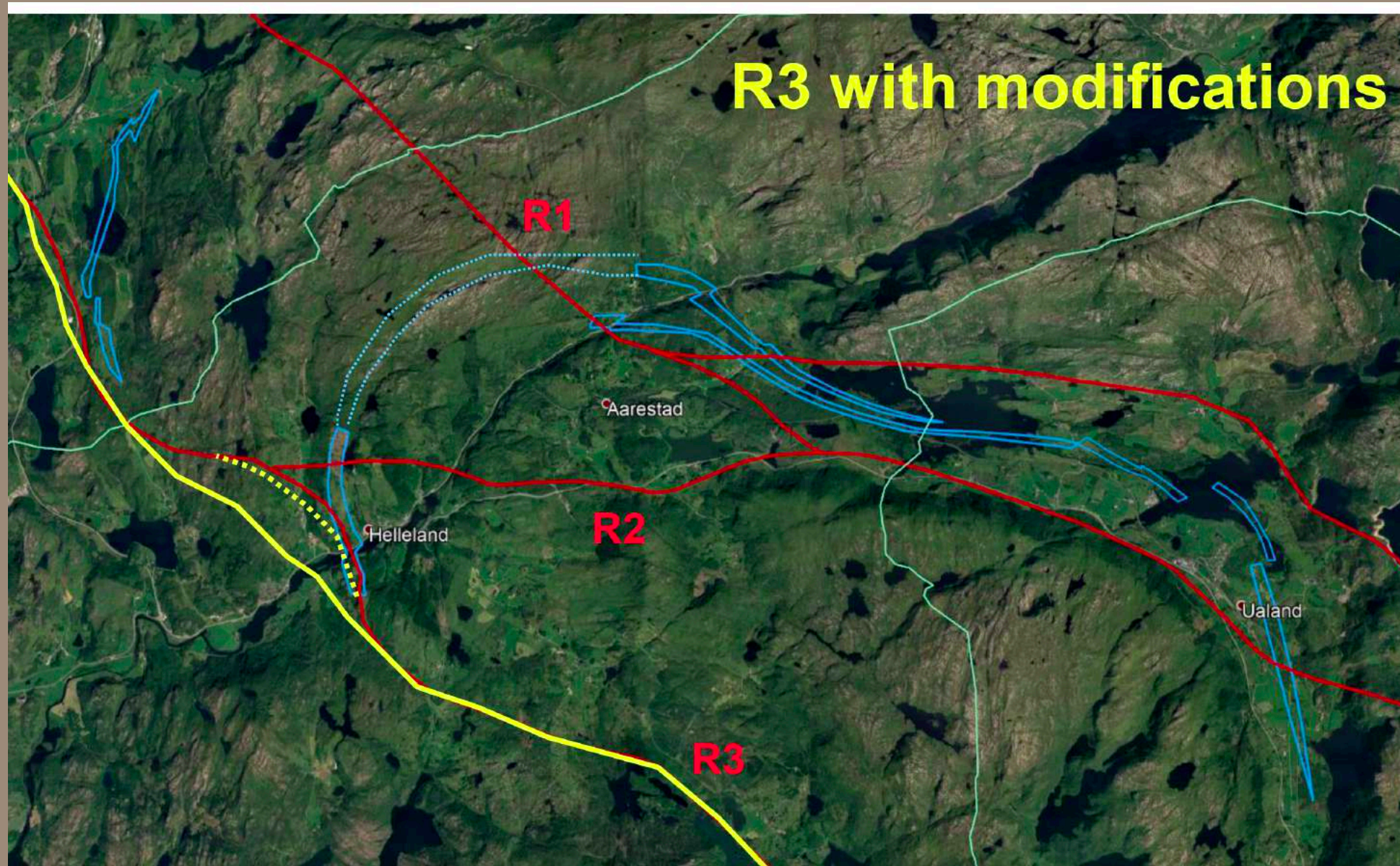
3 Helleland



4 Åsen-Bjerkreim



R3 - Norge Minings Preferred Trajectory



The background is a high-contrast, moody photograph of a dark, textured rock wall. The rock surface is covered in numerous vertical fissures and is dotted with small, bright green plants and moss. On the left side, a small tree with vibrant yellow leaves stands out against the dark background. The overall lighting is dramatic, with strong highlights on the plants and deep shadows in the rock crevices.

Thank You